





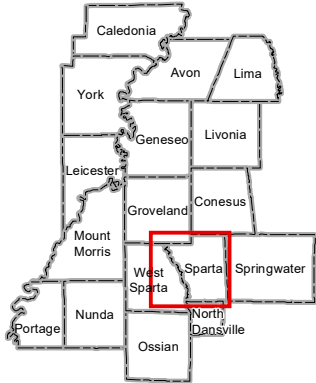







Town of Sparta ZONING MAP

Zoning Districts

-  Agricultural / Residential (A/R)
-  Commercial (C)
-  Hamlet / Mixed Use (H/MU)
-  Highway Residential (HR)
-  Light Industrial (LI)
-  Adult Use Overlay (AD)

Livingston County



-  State Highway
-  County Highway
-  Town Road
-  Town Boundary
-  Village Boundary

Adopted by the
Sparta Town Board:

Map created by the Livingston County
Planning Department: 02/2020
M:\ARCVIEW\Sparta\Hamlet Zoning Update
\Sparta_town_ZoningUpdate.mxd

DRAFT



* Highway Residential Zoning District is 500 feet from centerline on both sides of the highway.

